





R:\Municipal\Saddle River\USRES-636-80 Lake Street - Celeca\Env\Maps and GIS\Aerial Location Map.mxd




**Legend**

-  Site Location
-  House
-  Shed

Notes:  
HistoricAerials.com Image Date: 1965

80 Lake Street  
**Historic Aerial Location Map**  
Borough of Upper Saddle River  
Bergen County  
New Jersey

**BOSWELL ENGINEERING**  
ENGINEERS - SURVEYORS - PLANNERS - SCIENTISTS  
330 Phillips Avenue South Hackensack, NJ 07606  
Tel: 201-641-0770 • Fax: 201-641-1757

**Scale**  
1 in = 20 ft

USRES-636

August 2021  
Last Edit: 8/10/2021

Drawn By: JMW  
Check By: FJR

Sheet 1 of 1